HOW TO PREPARE AN AUTOCAD DRAWING FOR SETTING OUT

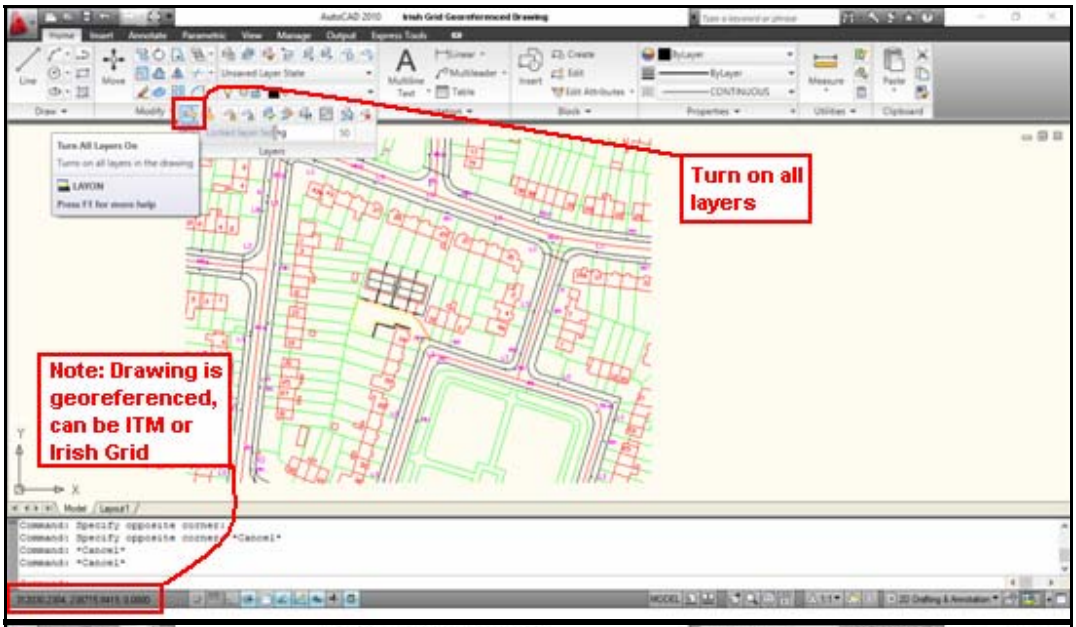

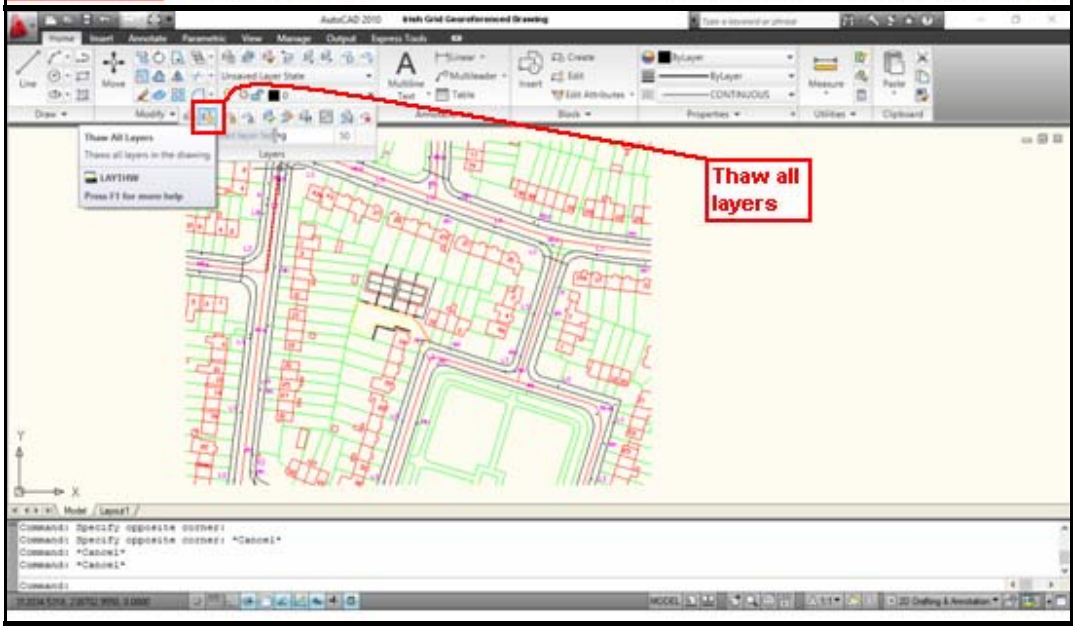

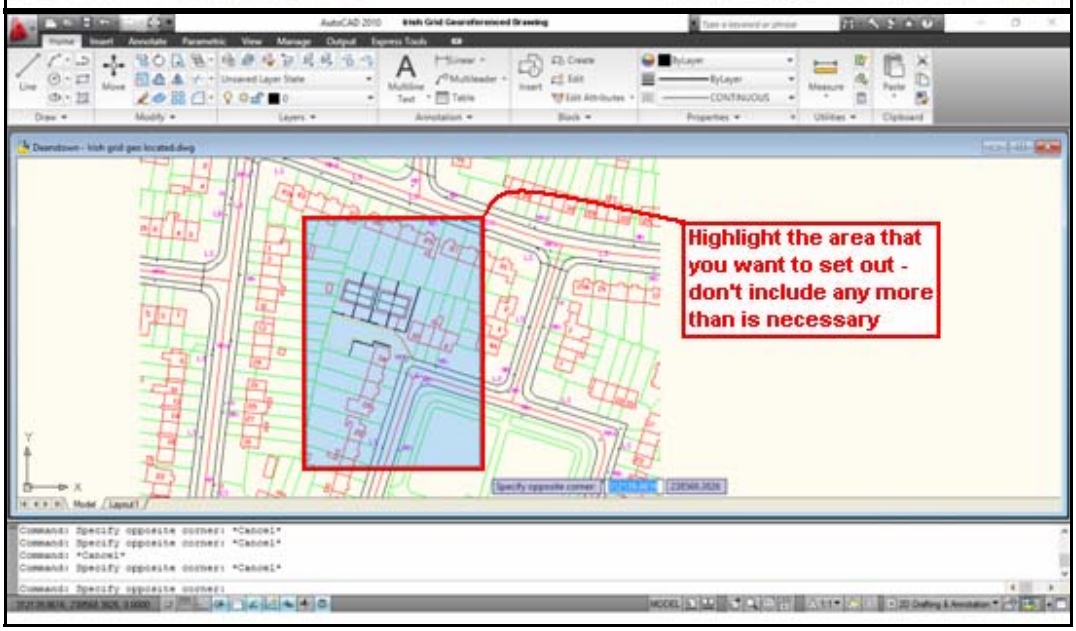

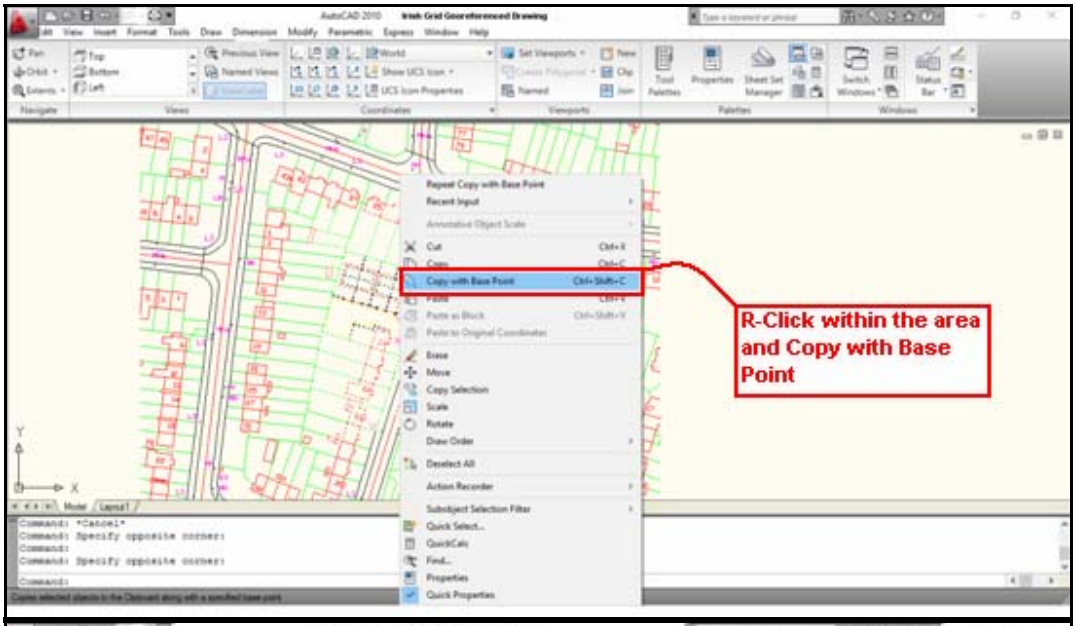
R-Click within the area and Copy with Base Point

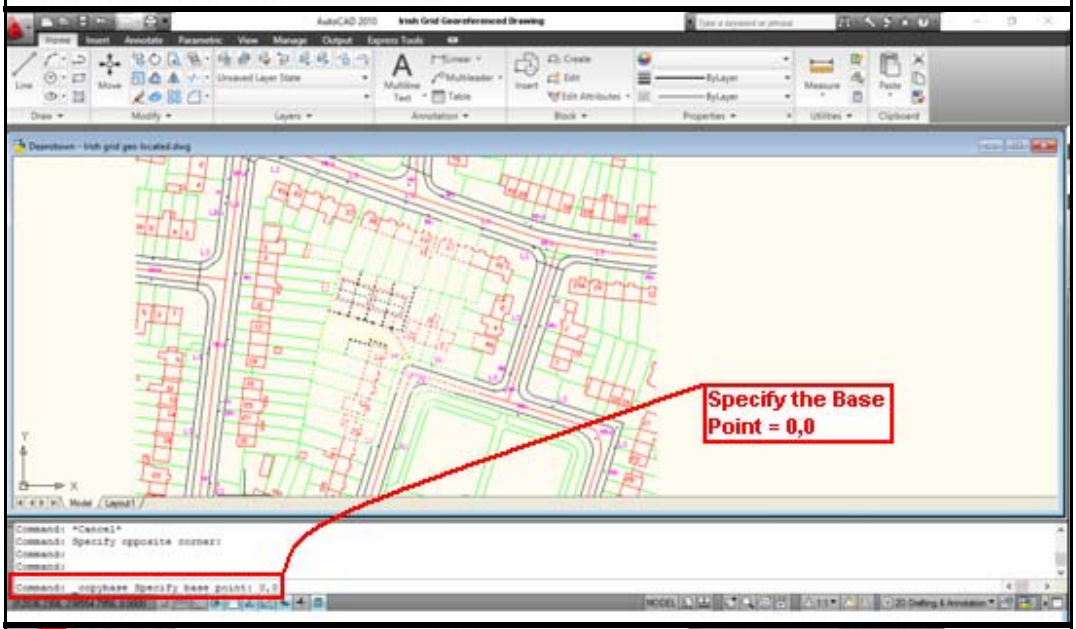
Specify the Base Point = 0,0

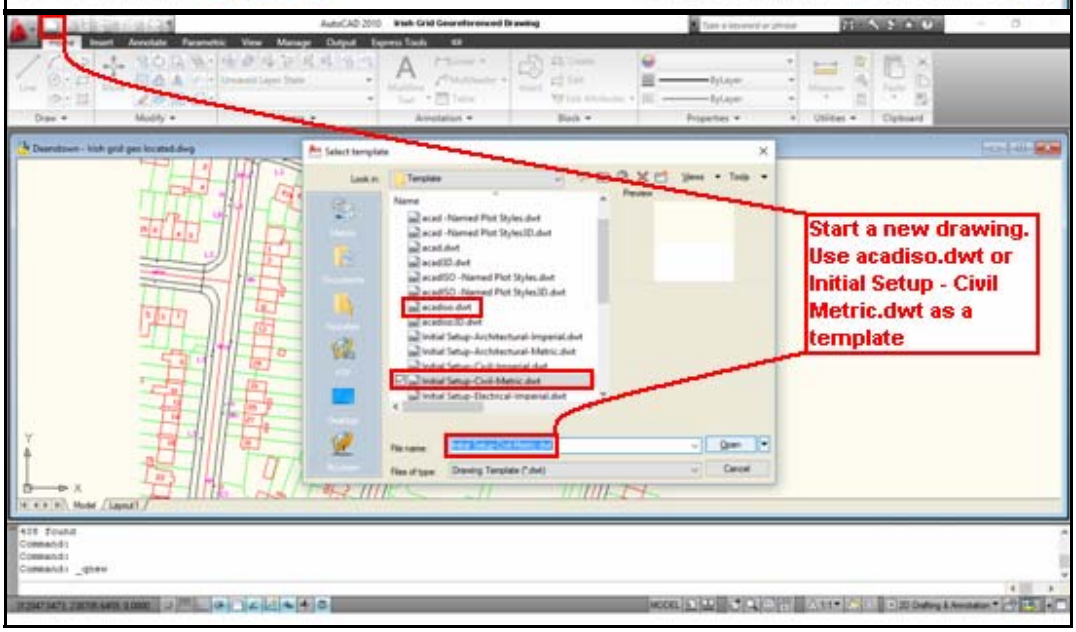
Start a new drawing. Use acadiso.dwt or Initial Setup - Civil Metric.dwt as a template

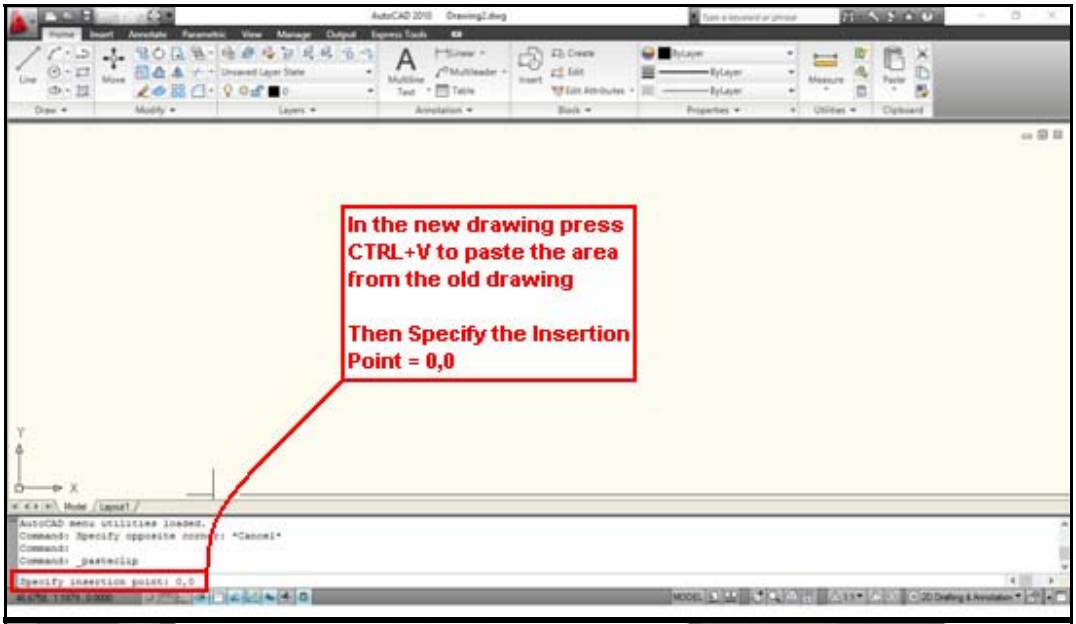
In the new drawing press CTRL+V to paste the area from the old drawing
Then Specify the Insertion Point = 0,0

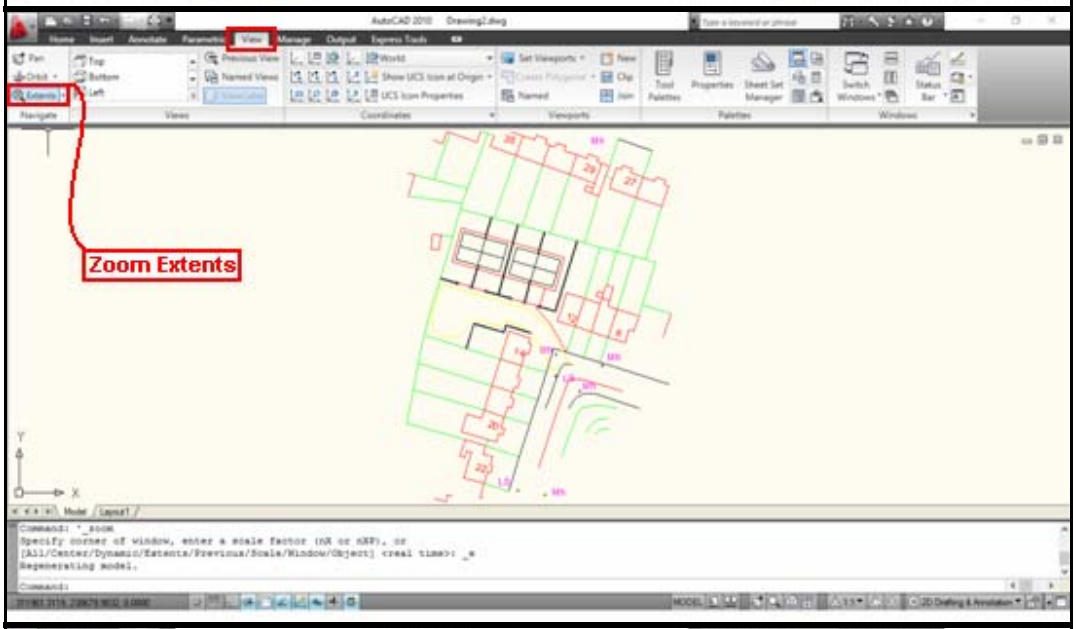
Zoom Extents

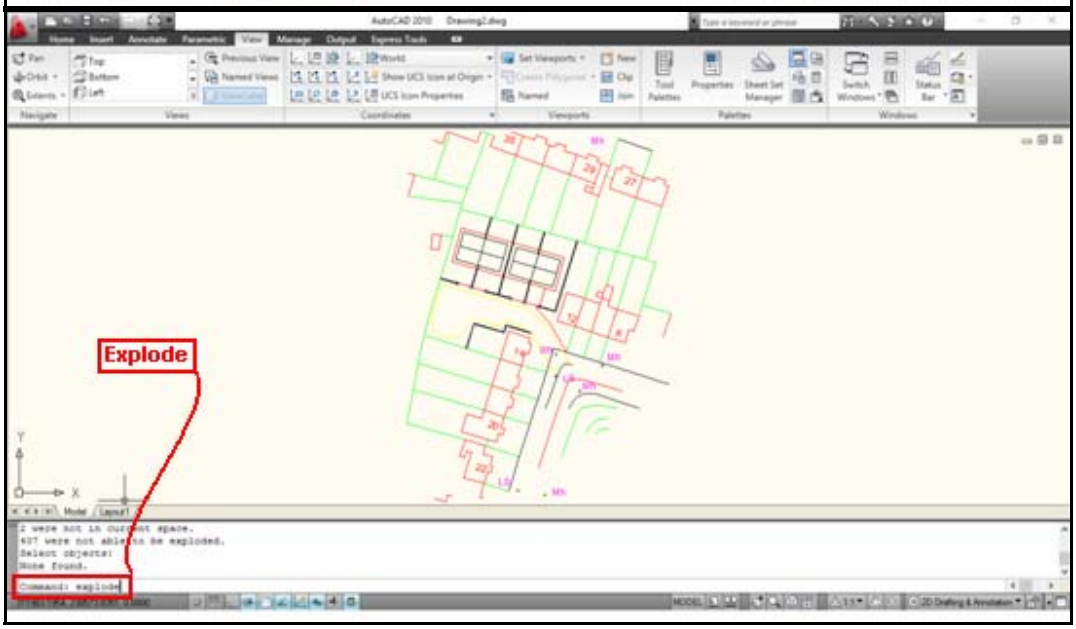
Explode

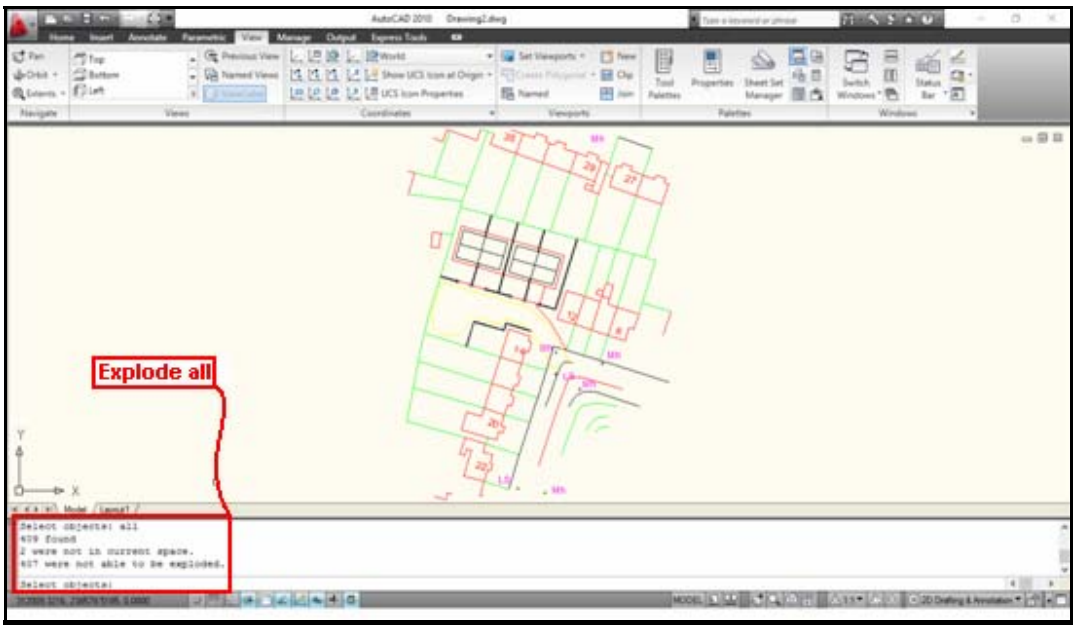
Explode all

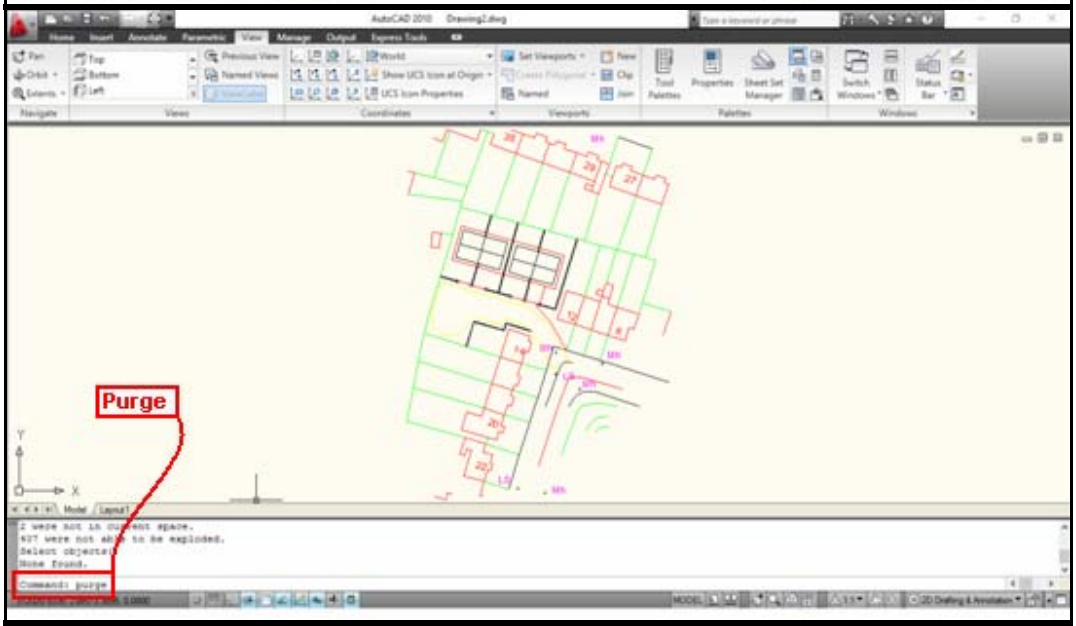
Purge

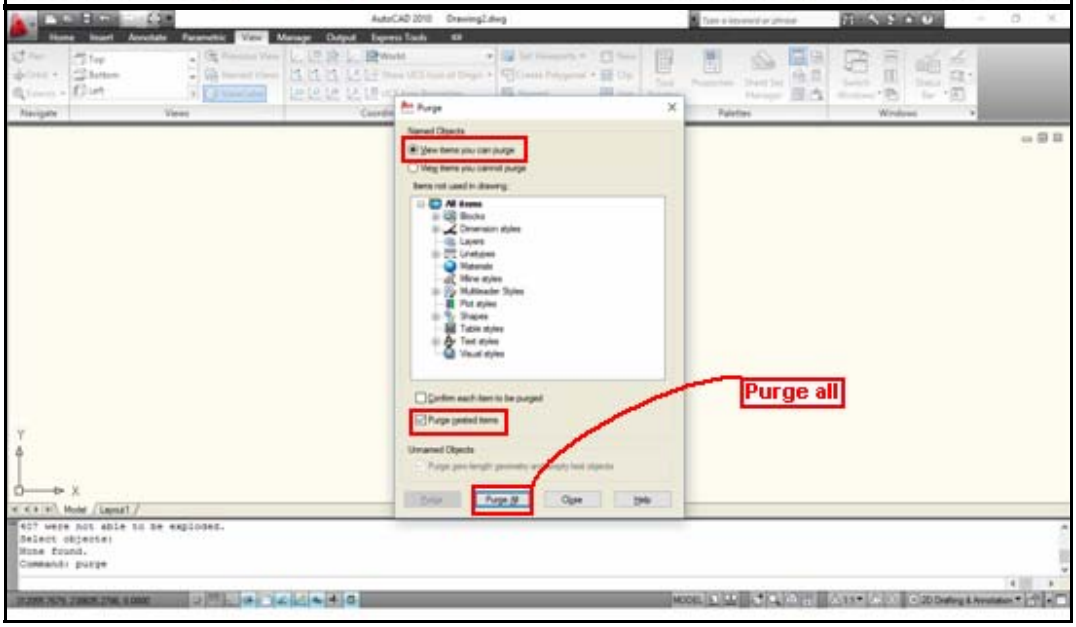
Purge all

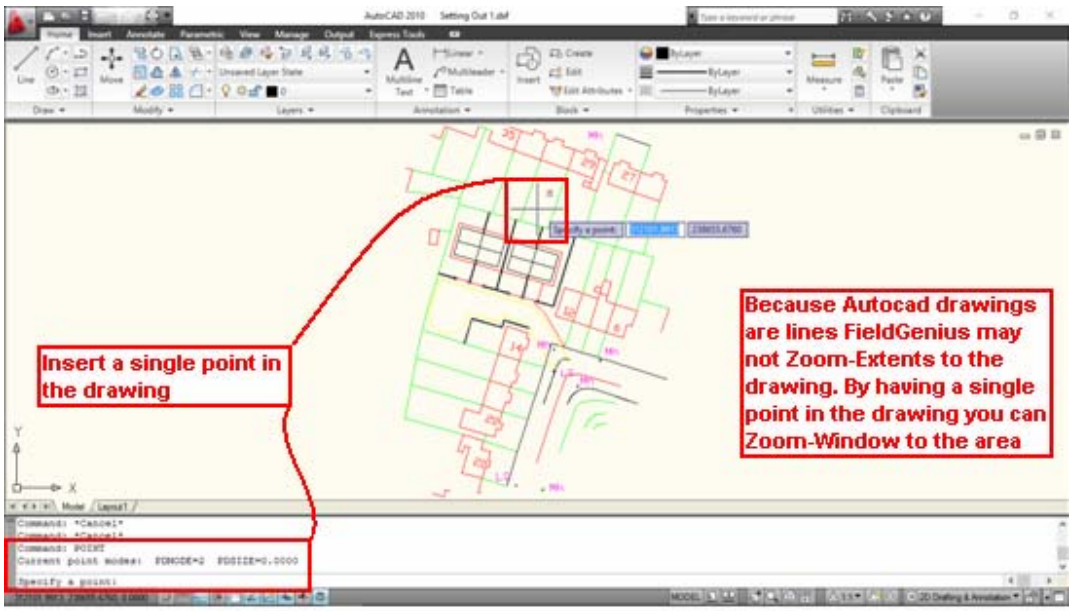
Insert a single point in the drawing
Because Autocad drawings are lines FieldGenius may not Zoom-Extents to the drawing. By having a single point in the drawing you can Zoom-Window to the area

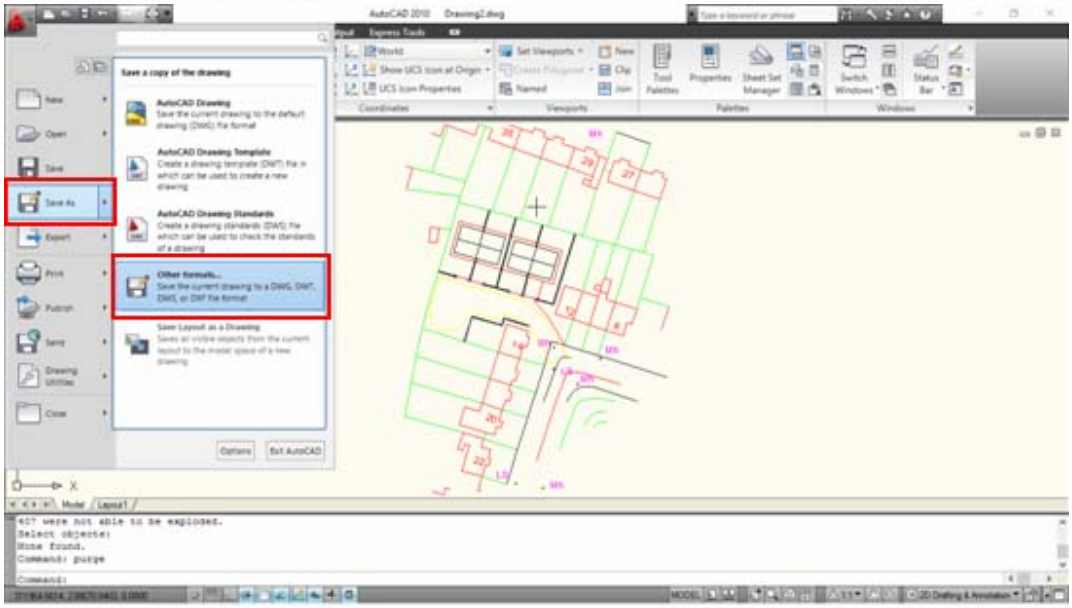

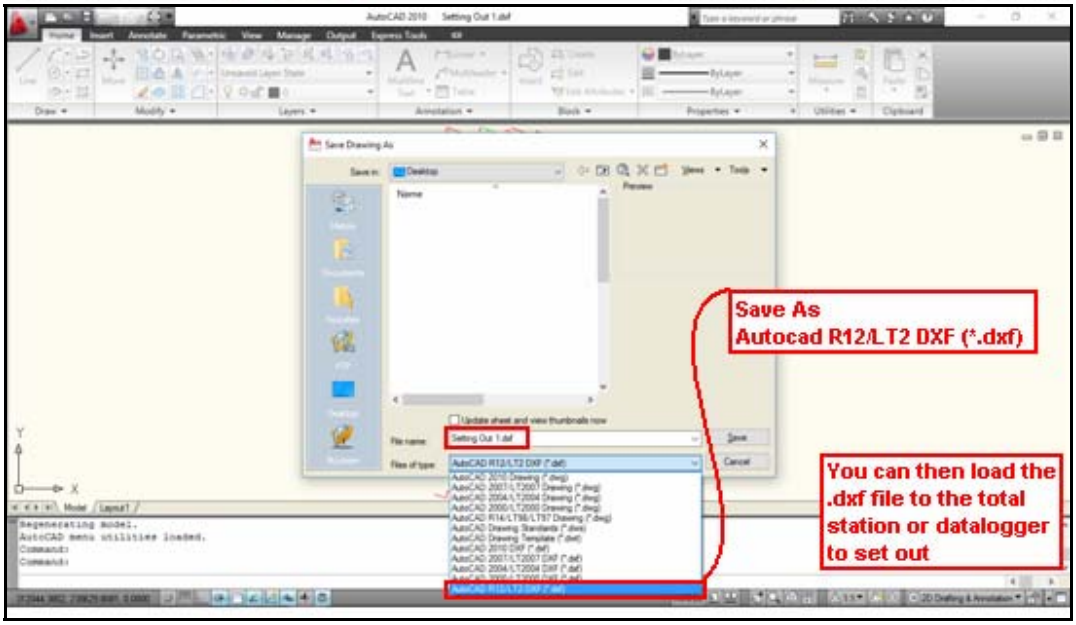
Save As
Autocad R12/LT2 DXF (*.dxf)
You can then load the .dxf file to the total station or datalogger to set out