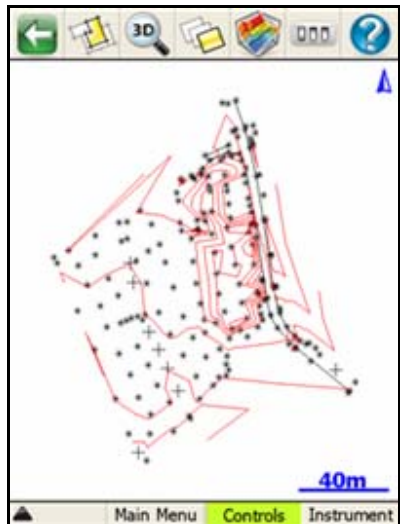
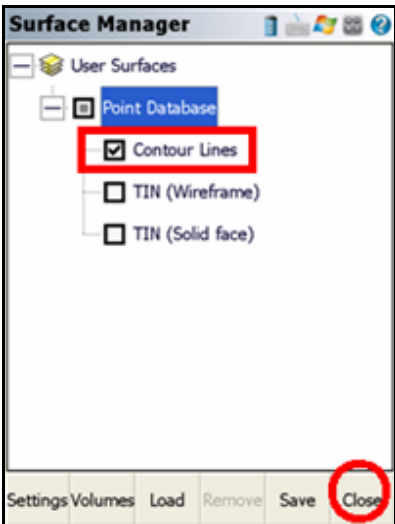
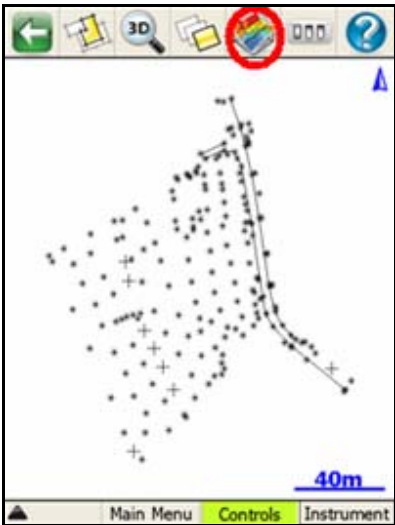
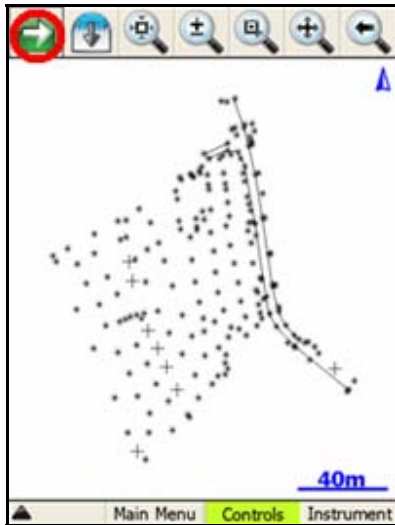


HOW TO CREATE CONTOURS IN FIELDGENIUS



Remove a point from the Digital Terrain Model (DTM)

Point no. 128 in this survey is an invert level, and should not be included in the contouring. Notice the contours dip to this low point

Point ID	Easting	Northing
120	671394.869m	728425.190m
121	671395.204m	728421.007m
122	671395.562m	728418.649m
123	671396.303m	728409.824m
124	671392.687m	728409.045m
125	671390.075m	728400.774m
126	671413.419m	728404.086m
127	671412.986m	728400.441m
128	671414.248m	728394.934m
129	671414.996m	728385.739m
130	671416.605m	728373.914m
131	671417.321m	728372.597m

Edit Point

Point ID: 128

Description: [Empty]

Easting: 671414.248m

Northing: 728394.934m

Elevation: 76.547m

Note: Tap to enter note

Buttons: Review Measurement, **Advanced**, GIS Attributes

Buttons: Store Pnt, Cancel

Advanced Settings

Date: 2015-02-27T13:03:35

Survey Role: Measured

DTM State: **Do not Include**

Point Type: Determine By Feature Ground

Geometry: Do not Include

Zone: 0

Buttons: OK, Cancel

Edit Point

Point ID: 128

Description: [Empty]

Easting: 671414.248m

Northing: 728394.934m

Elevation: 76.547m

Note: Tap to enter note

Buttons: Review Measurement, Advanced, GIS Attributes

Buttons: **Store Pnt**, Cancel

Point ID	Easting	Northing
120	671394.869m	728425.190m
121	671395.204m	728421.007m
122	671395.562m	728418.649m
123	671396.303m	728409.824m
124	671392.687m	728409.045m
125	671390.075m	728400.774m
126	671413.419m	728404.086m
127	671412.986m	728400.441m
128	671414.248m	728394.934m
129	671414.996m	728385.739m
130	671416.605m	728373.914m
131	671417.321m	728372.597m

Buttons: Edit, Delete, Add, Find

Pt. no. 128 NOT in DTM

ORIGINAL

Specify Point Code to be excluded from DTM

