

INDICATOR LIGHTS DATA



SATELLITE STATUS

- Off: No satellite data
- Green: Fixed solution
- Flashing red: Processing satellite data
- Flashing green: Satellite position acquired but no fix
- Flashing red and green: Critical error



DATALINK STATUS

- Green: Ready to start
- Flashing green: Transmitting data normally
- Flashing blue: Shows data-pace with raw data recording enabled



BLUETOOTH

- Off: Bluetooth not connected
- Blue: Bluetooth connected
- Pairing: Hold on/off button for 4 sec. (until all indicators light up)



BATTERY STATUS

- Green: 30% - 100%
- Flashing green: 10% - 30% (speaker will beep)
- Flashing red: Below 10%



POWER BUTTON

- When turning off, press and hold for 3 seconds, release until you hear Power Off and press the button again



UNICONTROL ROVER & BASE

QUICK GUIDE

NAVIGATION

PRESS

HOLD

Jobs



Project

Hold Slope



Height / Side offset

Measurement Settings



Lock to point / Line



Delete Point / Line

Measure Type



Point List

Measure Point / Line



Codes / Attributes



Change view



Zoom



3D rotate

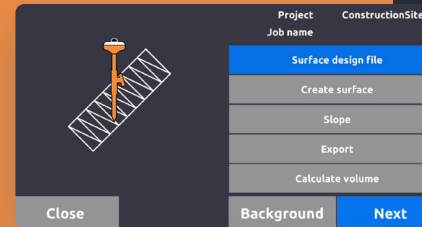


Move



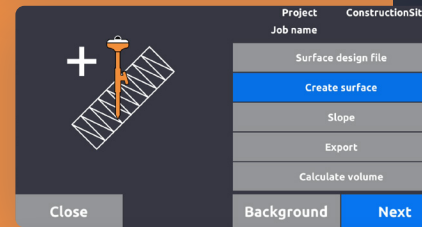
Choose

JOB TYPES



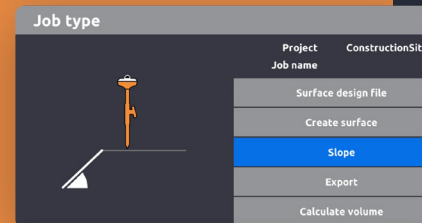
LOAD DESIGN

Load XML & DXF design files.



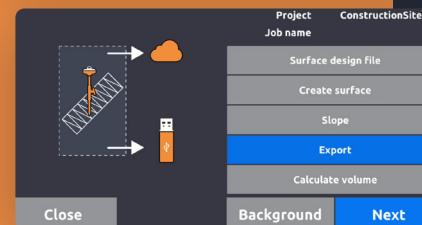
CREATE SURFACE

Flat surface.
Surface from points.
Foundation from points.
Surface from cross section.



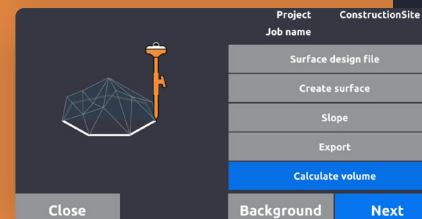
CREATE SLOPE

2 points.
Point & promille.
Slope to line.



EXPORT DESIGN

Supported file formats:
xml, dxf, csv, kof, pxy.



VOLUME CALCULATIONS

Calculate volume of any material.

